



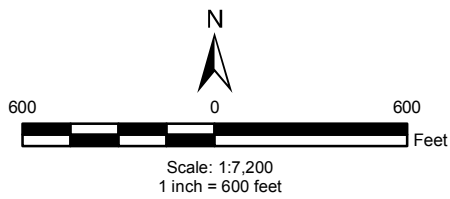


Legend

-  Orcas Village Boundary
-  Commercial - 2 Acres per Dwelling Unit
-  Residential - 2 Acres per Dwelling Unit
-  Transportation and Related Uses
- 2 Maximum Residential Density, Acres per Dwelling Unit
- R Shoreline Designation

This map is a graphic representation derived from San Juan County's Geographic Information System. It is designed and intended for reference only, and is not guaranteed to survey accuracy. This map is based on the best information available as of the publication date.



Orcas Village

Orcas Island
San Juan County, Washington

Figure

1

Drawn By:
mjc

Date:
08/07

Revised:
01/08