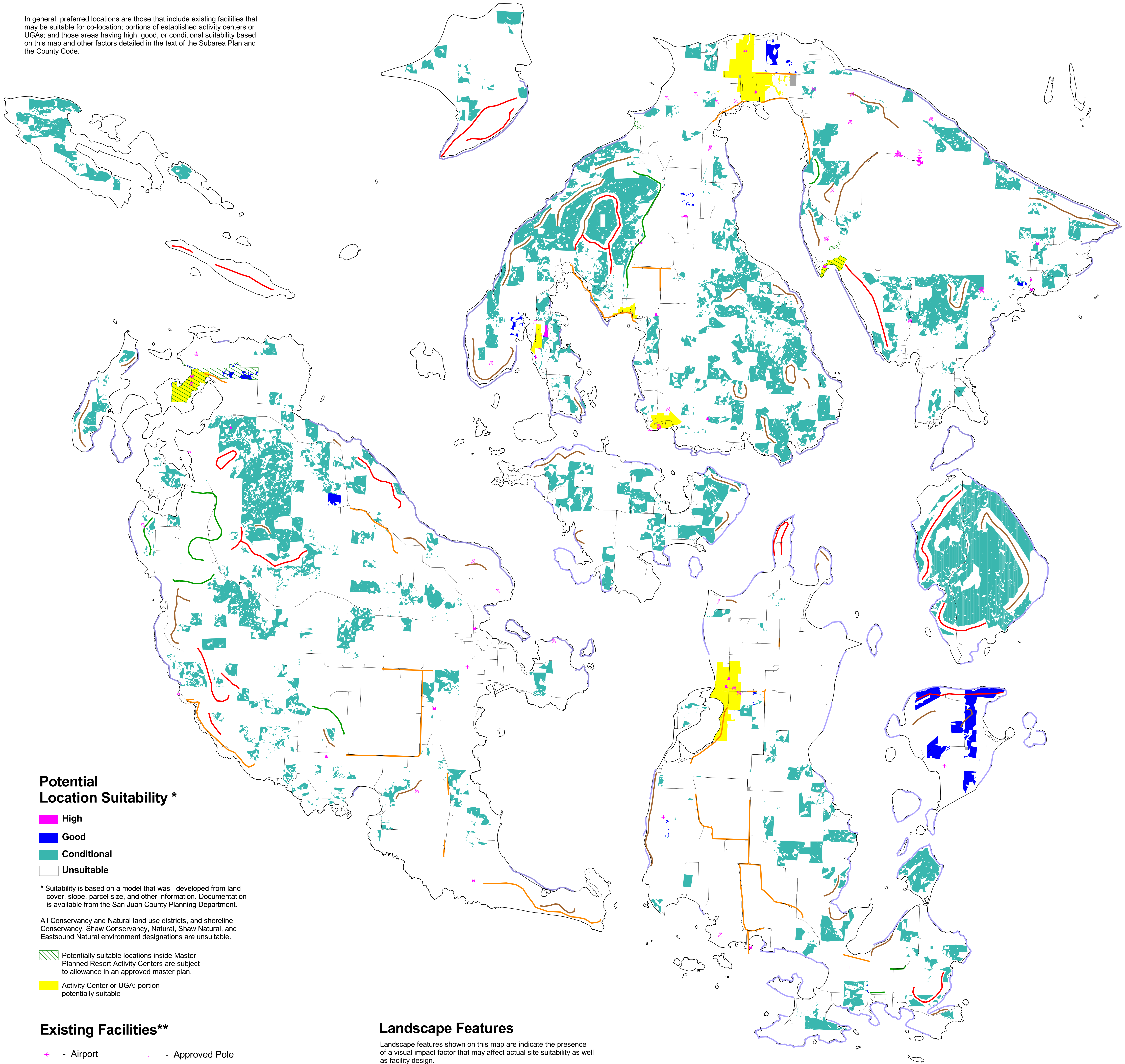


Personal Wireless Communications Facilities Potential Location Suitability

How to Use This Map:

This map is to be used as a reference for the potential location of facilities for personal wireless communications services. However, it is not intended for the purpose of determining if a location is a suitable site. Rather, any such determination must be made through the permit process that is specified in the San Juan County Personal Wireless Services Facility Subarea Plan (SJCC 16.80).

In general, preferred locations are those that include existing facilities that may be suitable for co-location; portions of established activity centers or UGAs; and those areas having high, good, or conditional suitability based on this map and other factors detailed in the text of the Subarea Plan and the County Code.



Potential Location Suitability *

- High
- Good
- Conditional
- Unsuitable

* Suitability is based on a model that was developed from land cover, slope, parcel size, and other information. Documentation is available from the San Juan County Planning Department.

All Conservancy and Natural land use districts, and shoreline Conservancy, Shaw Conservancy, Natural, Shaw Natural, and Eastsound Natural environment designations are unsuitable.

▨ Potentially suitable locations inside Master Planned Resort Activity Centers are subject to allowance in an approved master plan.

■ Activity Center or UGA: portion potentially suitable

Existing Facilities**



- + - Airport
- - Dump
- ▲ - Fire Station
- ◆ - Historical Site
- ⋈ - Park
- + - Approved Pole
- - Water Tank
- × - Gravel Pit
- ⋈ - Communications Tower
- OPALCO sites
- OPALCO overhead lines

** Co-location at existing facilities must meet all applicable Code requirements, including SJCC Chap. 16.80, airport districts, shorelines, environmental sensitive areas, and subarea plans requirements.

Landscape Features

Landscape features shown on this map are indicate the presence of a visual impact factor that may affect actual site suitability as well as facility design.

- View Corridor - feature visible from marked area on public road
- Silhouetted ridge of natural landmark or focal points
- Forested high bluff shoreline
- Flat open adjacent to sloped forest
- Flat open or low bank open adjacent to rolling forested or other silhouetted ridges



Date: 3/08/2002
A reformat of 5/8/97,
as revised by Ord. 7-2001 and
with activity centers modified to fit boundaries
adopted in 10-2000